
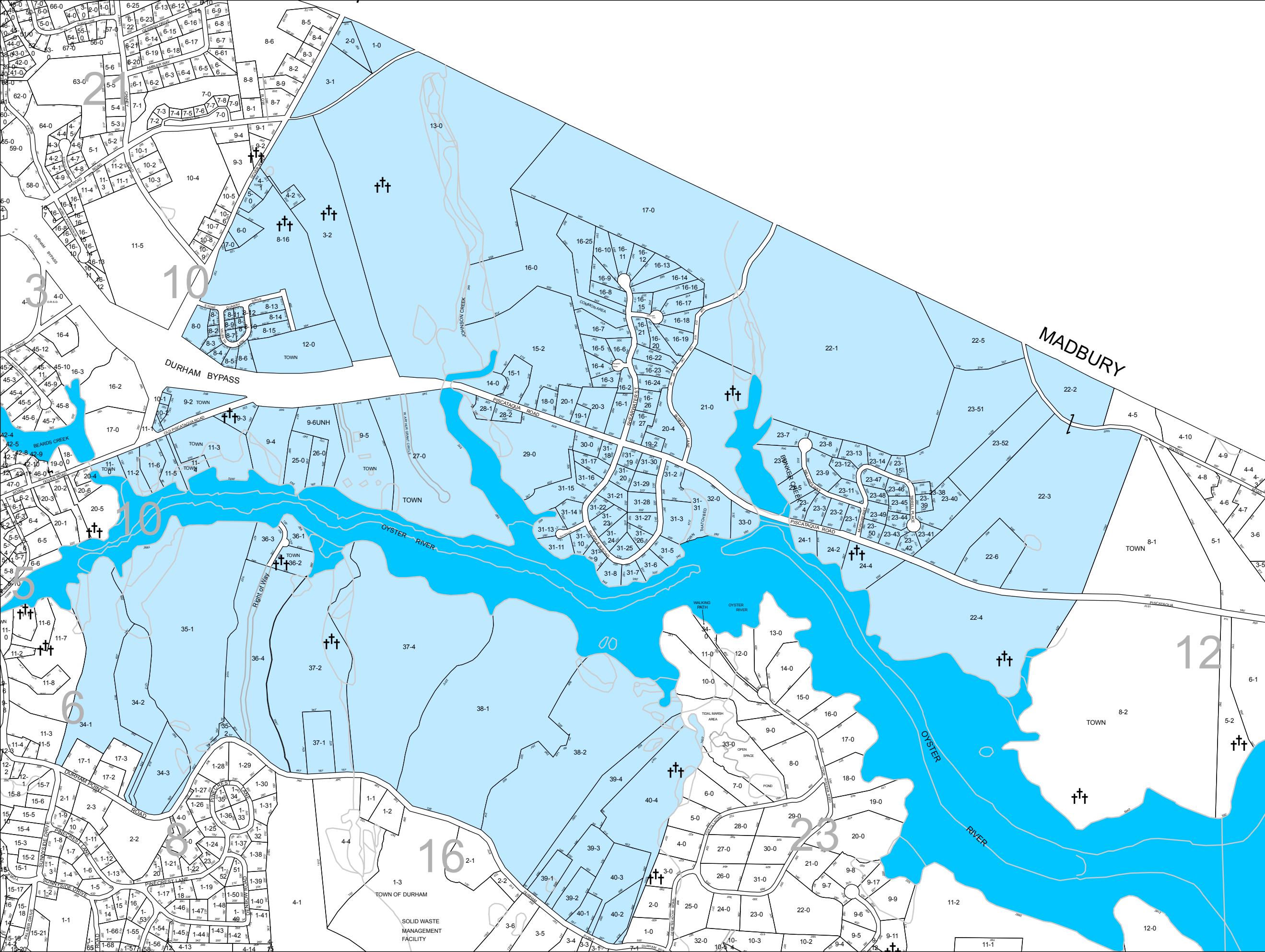





# Map 11



PROPERTY MAP  
**DURHAM**  
NEW HAMPSHIRE



### Legend

-  Adjacent Map Sheets
-  Current Map Sheets
-  Cemetery

1 inch equals 995 feet

This map was originally produced by  
Strafford Regional Planning  
Commission in October 2004,  
and was updated by the  
Town of Durham in June 2007.

**THIS MAP IS FOR  
ASSESSMENT PURPOSES.  
IT IS NOT INTENDED  
FOR LEGAL DESCRIPTION  
OR CONVEYANCE.**